




EXPERIENCE THE R-LINE

Experience the R-LINE, an eco-friendly approach to urban transportation. This FREE circulator bus service features hybrid electric buses that will connect you to restaurants, retail, entertainment venues, museums, hotels, and parking facilities in downtown Raleigh. Buses run every 10-15 minutes, so whether you're a resident, employee or visitor, it's a great new way to get around downtown. The next time you're taking in downtown Raleigh, be sure to take the R-LINE!



Downtown Ambassadors



The Ambassadors work together to give directions, provide information on where to eat and what to see, distribute promotional material on downtown, discourage and report

aggressive panhandling, and much more. They are easily recognizable in their purple shirts.

To request a pedestrian escort, call (919) 368-7962.

HOURS OF OPERATION

Monday - Wednesday

7am - 11pm

Thursday - Saturday

7am - 2:15am

Sunday

1pm - 8pm

For more R-LINE information, please call (919) 485-RIDE or visit www.YouRHere.com.

R-LINE Stops

R1 State Capitol

- 3 State Capitol Building (C3)
- 5 Legislative Building (C3)
- 8 Executive Mansion (D3)
- 11 State Archives (D3)
- 16 Post Office (E3)
- 19 Haywood Hall (D3)
- 20 NC Museum of History (C3)
 - 1 Capital Area Visitor Information
- 21 NC Museum of Natural Sciences (C3)

R2 State Government

- 14 NC Division of Tourism, Film & Sports Development (C2)
- 30 Days Inn Downtown (B2)
- 32 Oakwood Inn B&B (E2)

R3 Seaboard Station

- 10 Archdale Building (C1)

R4 West Street

R5 Glenwood South at Tucker Street

R6 Glenwood South at North Street

- 28 Greyhound Bus Terminal (B3)
- 30 Days Inn Downtown (B2)

R7 Glenwood South at Willard Street

R8 Morgan Street at Harrington Street

R9 Municipal Complex

- 1 Nash Square (B4)
- 7 City of Raleigh Municipal Complex/Police Dept. (B4)
- 29 Clarion State Capital (B3)

R12 Amtrak

- 26 Amtrak Rail Station (A5)

R13 Raleigh Convention Center

- 24 Raleigh Convention Center (C6)
- 31 Raleigh Marriott City Center (C6)
- 33 Sheraton Raleigh Hotel (C5)

R14 Performing Arts Center

- 9 Greater Raleigh Chamber of Commerce (C7)
- 25 Progress Energy Center for the Performing Arts (C7)

R15 City Center Deck

- 4 Wake County Courthouse (C5)
- 13 Greater Raleigh Convention and Visitors Bureau (C5)
- 17 Artspace (D5)
- 18 Moore Square Transit Station (D4)

R16 Moore Square Deck (not serviced after 6:30pm)

- 2 Moore Square (D4)
- 15 Post Office (C5)
- 27 Moore Square Transit Station (D4)

R20 New Bern Place

- 2 Moore Square (D4)
- 12 Downtown Raleigh Alliance (D4)
- 6 Federal Government Complex (D4)
- 22 Marbles Kids Museum & Wachovia IMAX® Theater (D4)
- 23 Raleigh City Museum (C4)
- 1 Greater Raleigh Visitor Information Center



After 6:30pm

R10 Warehouse District at Hargett Street

R11 Warehouse District at Davie Street

- 26 Amtrak Rail Station (A5)

R17 City Market at Moore Square

- 2 Moore Square (D4)
- 17 Artspace (D5)
- 18 City Market (D5)

R18 Hargett Street at Blount Street

- 2 Moore Square (D4)
- 6 Federal Government Complex (D4)
- 22 Marbles Kids Museum & Wachovia IMAX® Theater (D4)

R19 Hargett Street at Wilmington Street

- 27 Moore Square Transit Station (D4)

Legend

- Parks
- Civic / Government
- Transit
- Hotels
- Attractions
- Parking
- Parking Entryway
- Direction of Traffic
- Visitor Information
- Railroad Tracks
- R-LINE Route
- R-LINE After 6:30pm Route

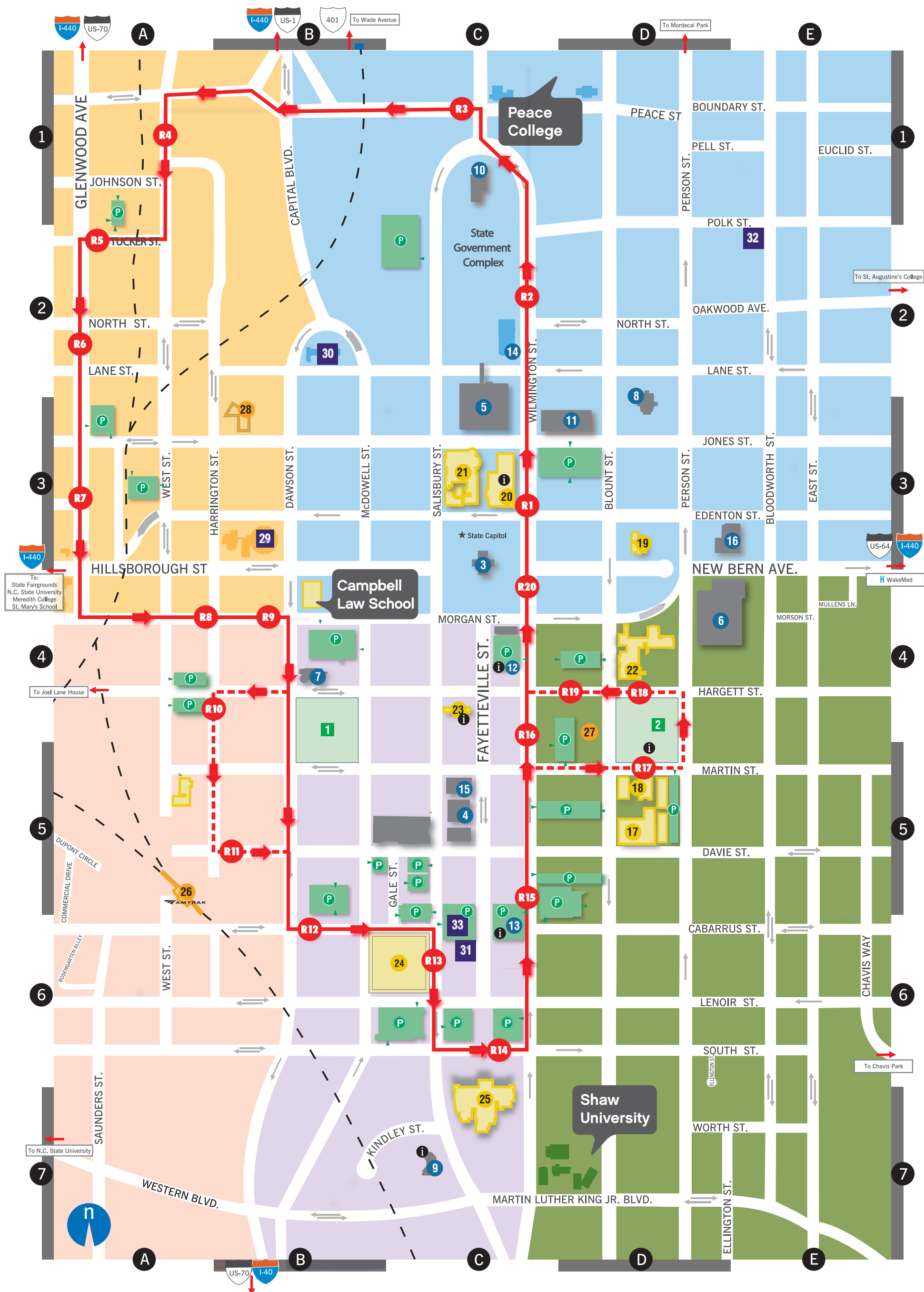


For transit information or comments, call the GoTriangle Call Center at (919) 485-RIDE or visit www.GoTriangle.org.








DowntownRaleigh
Alliance

For downtown information, visit www.YouRHere.com.



Downtown Districts

	Glenwood South		Capital District		Warehouse District		Fayetteville Street District		Moore Square District
---	----------------	---	------------------	---	--------------------	---	------------------------------	---	-----------------------